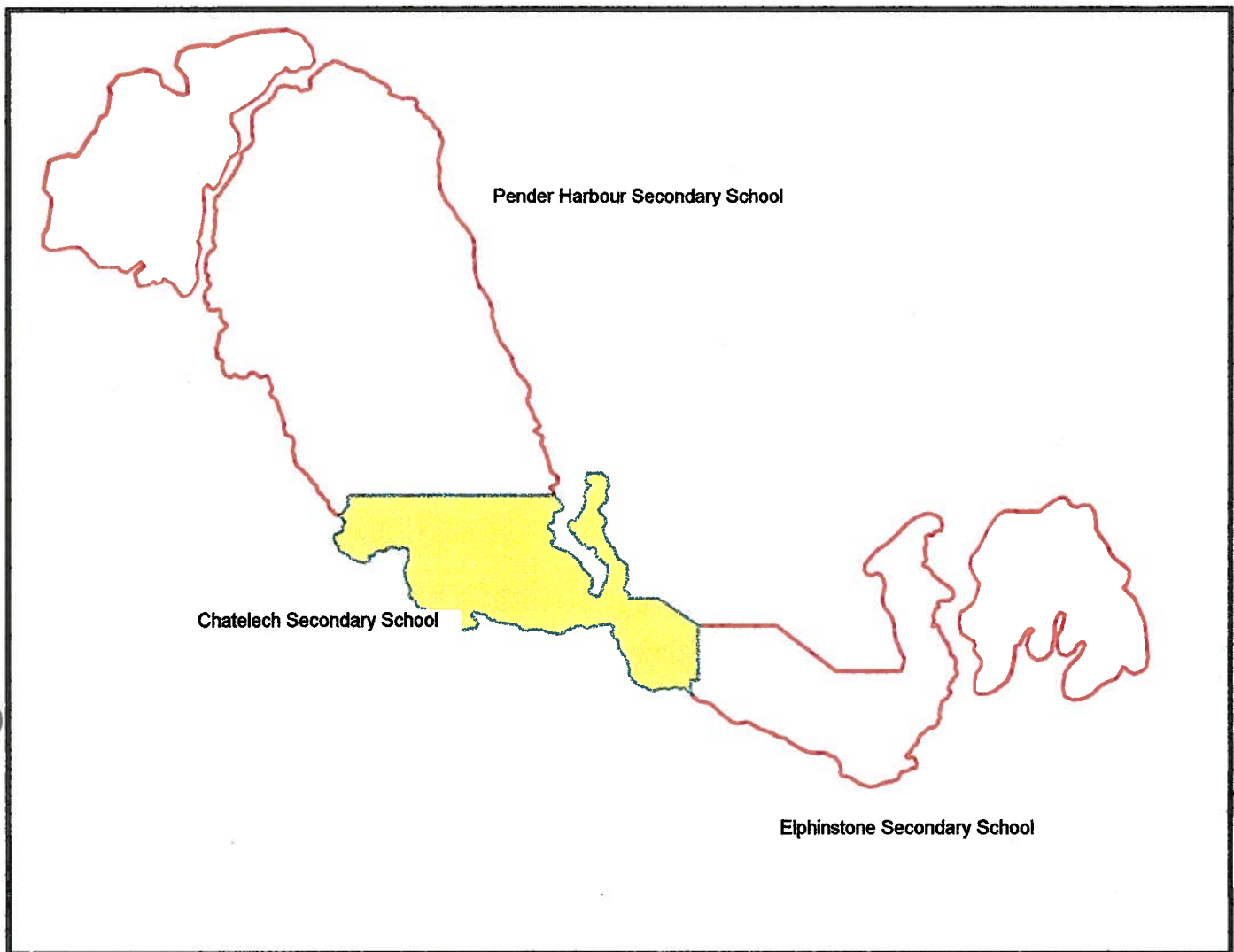


## School District No. 46 (Sunshine Coast) Secondary Schools Catchment Areas

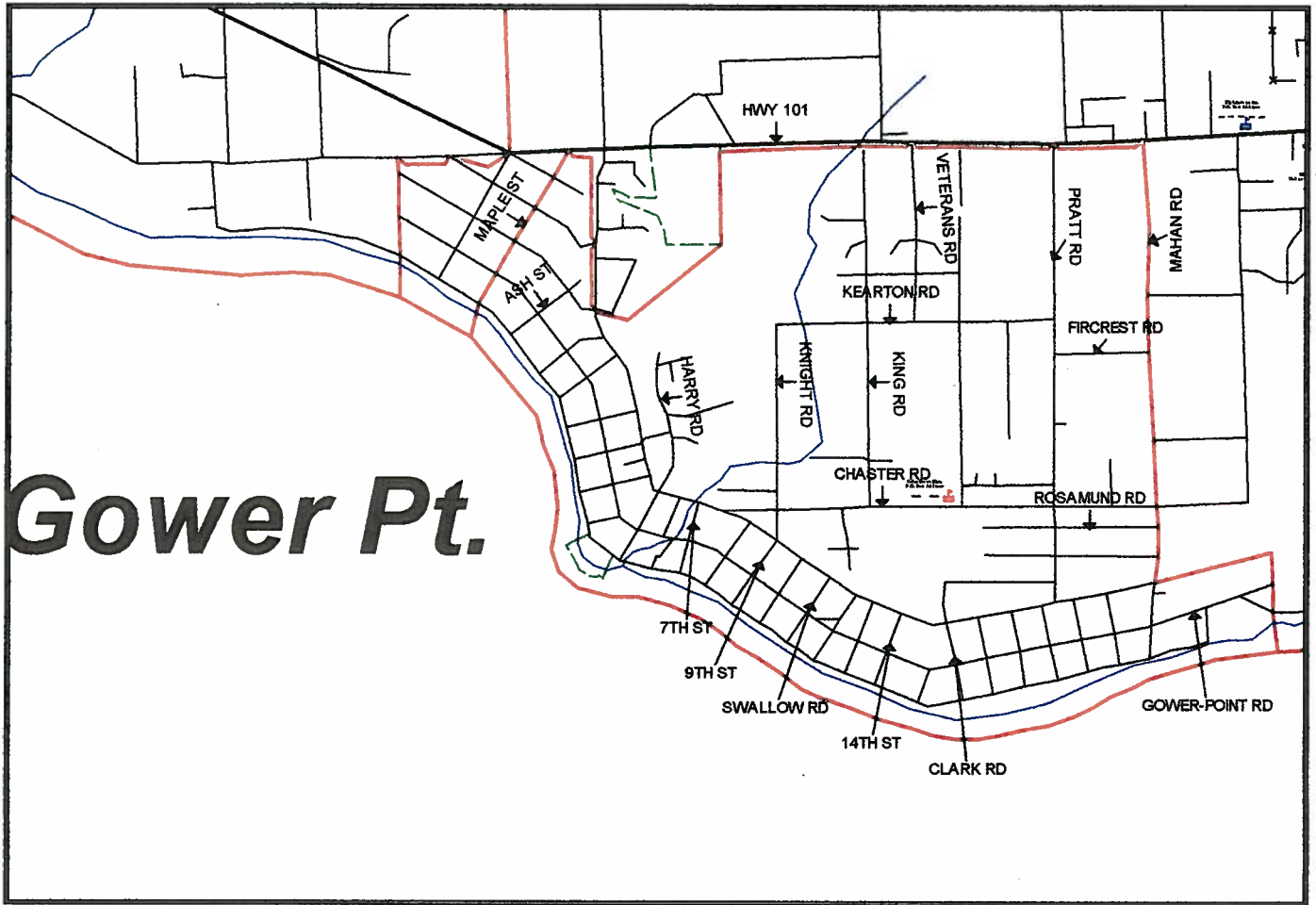


**Elphinstone Secondary School** - Students in grades eight to twelve living in the attendance area boundaries of Langdale, Gibsons, Cedar Grove Elementary Schools. Roberts Creek students resident east of Blackburn Road are also in catchment.

**Chatelech Secondary School** - Students in grades eight to twelve living in the attendance area boundaries of Davis Bay, Sechelt, West Sechelt and Halfmoon Bay Elementary Schools. Roberts Creek Elementary School residents living on and west of Blackburn Road area are also in catchment.

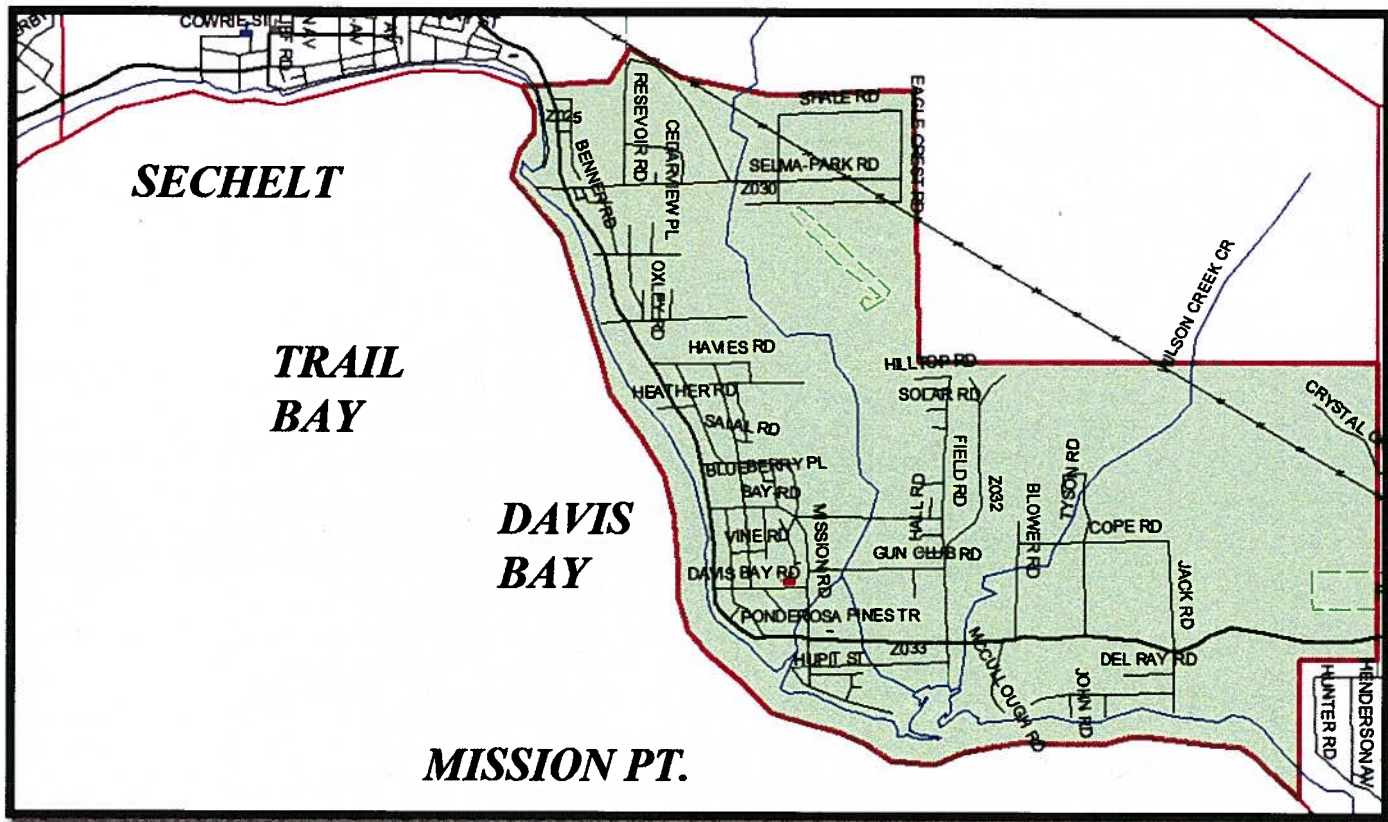
**Pender Harbour Secondary School** - Students in grades seven to twelve living in the attendance area boundary of Madeira Park Elementary School.

# Cedar Grove Elementary School Catchment Area



All the area South of Highway 101 from Maple Road on the west to Mahan Road and the eastern border of Gibsons Elementary School on the east that is not assigned to Gibsons Elementary School.

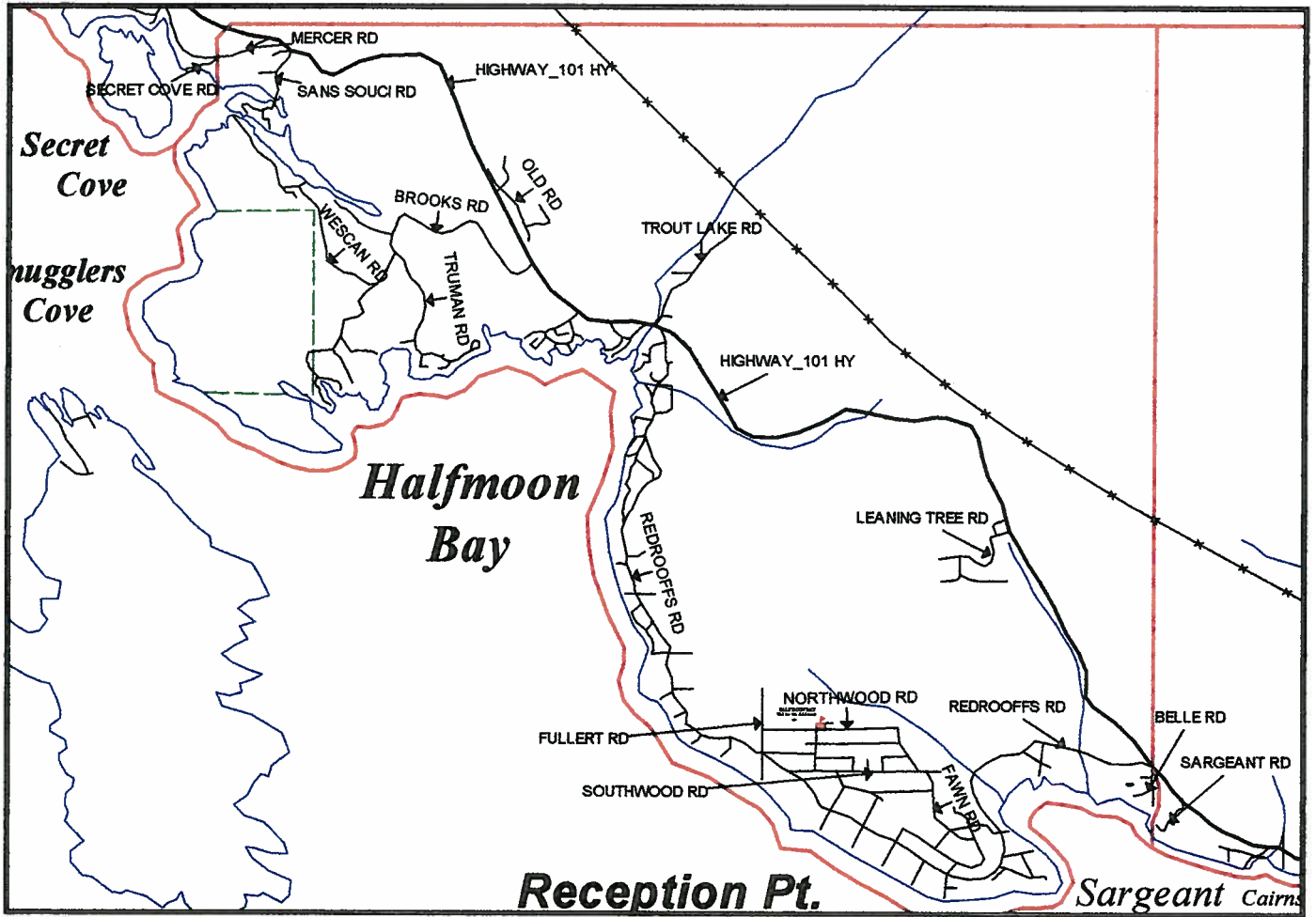
# Davis Bay Elementary School Catchment Area



Catchment area extends from the western boundary of Roberts Creek Elementary School catchment area and includes Highway 101 and all its feeder roads up to and including Selma Park Road and all its feeder roads.

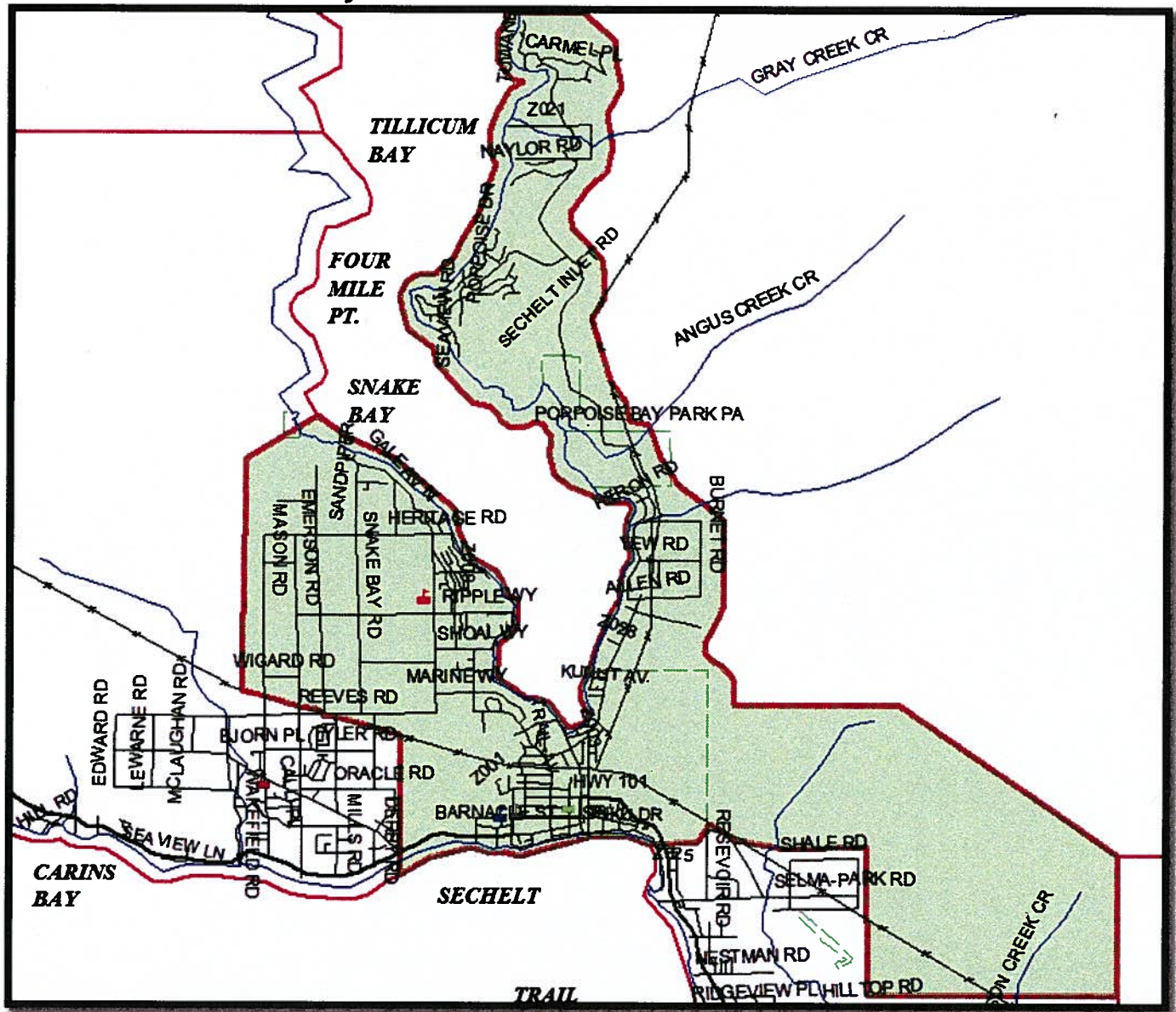


# Halfmoon Bay Elementary School Catchment Area



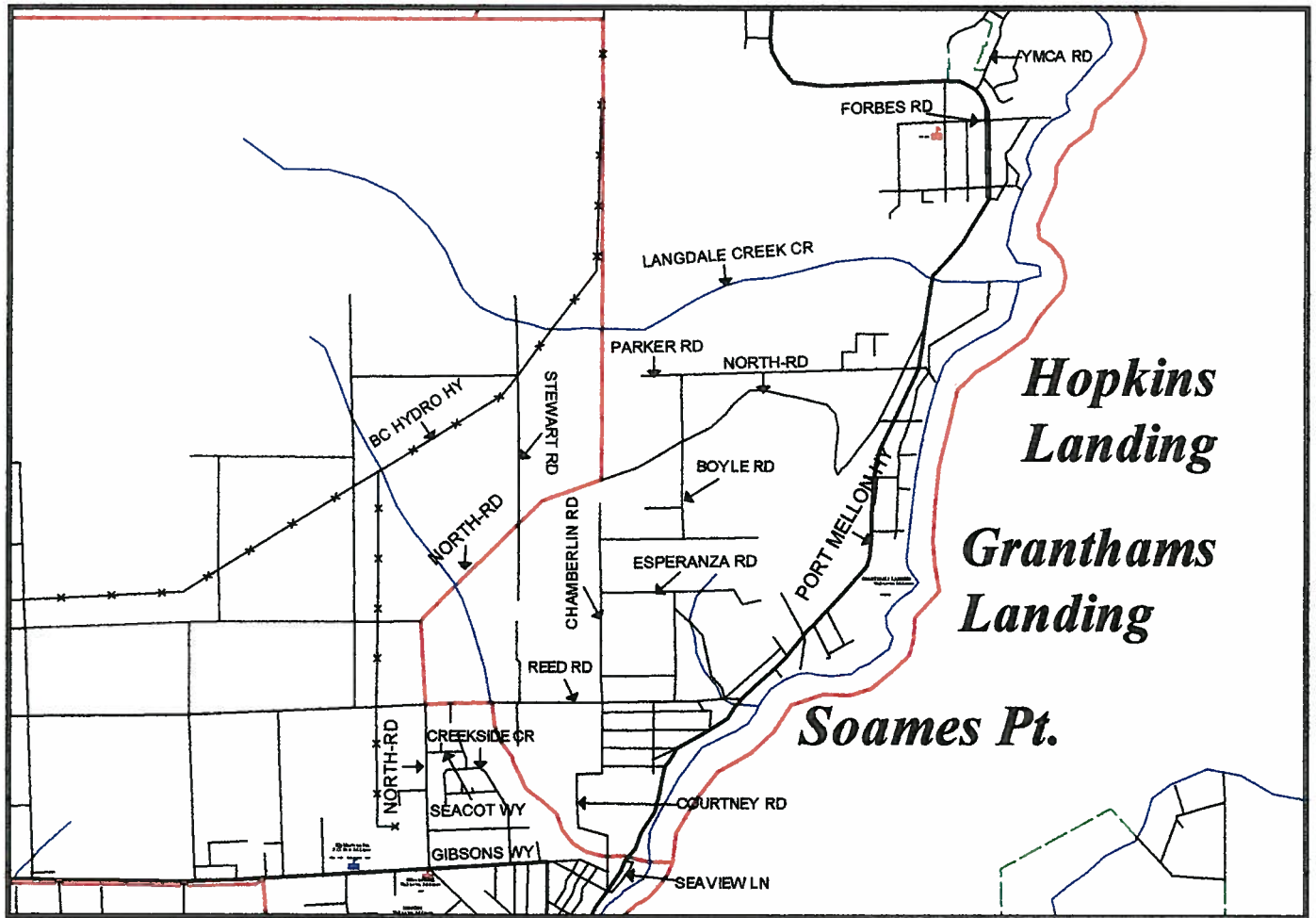
Catchment area in the east begins at the intersection of Highway 101 and Redrooffs Road and the boundary extends north to the Hydro line. The boundary follows the coastline to Secret Cove Road where it is then carried north to intersect with Highway 101; then the boundary is carried east to intersect with the northeastern boundary.

# Kinnikinnick Elementary School Catchment Area



The southern boundary runs along the shoreline from Selma Park Road; then continues along the shoreline to the intersection of Highway 101 and Norwest Bay Road. The boundary moves north to the BC Hydro line and follows the Hydro line to just past Mason Road at which point the boundary moves north to Sechelt Inlet; then south along the shoreline to the northern boundary of the Sechelt Indian Government District. The boundary then follows the Sechelt Indian Government boundary to Selma Park Road. Note: The boundary does NOT include Selma Park Road or its side roads.

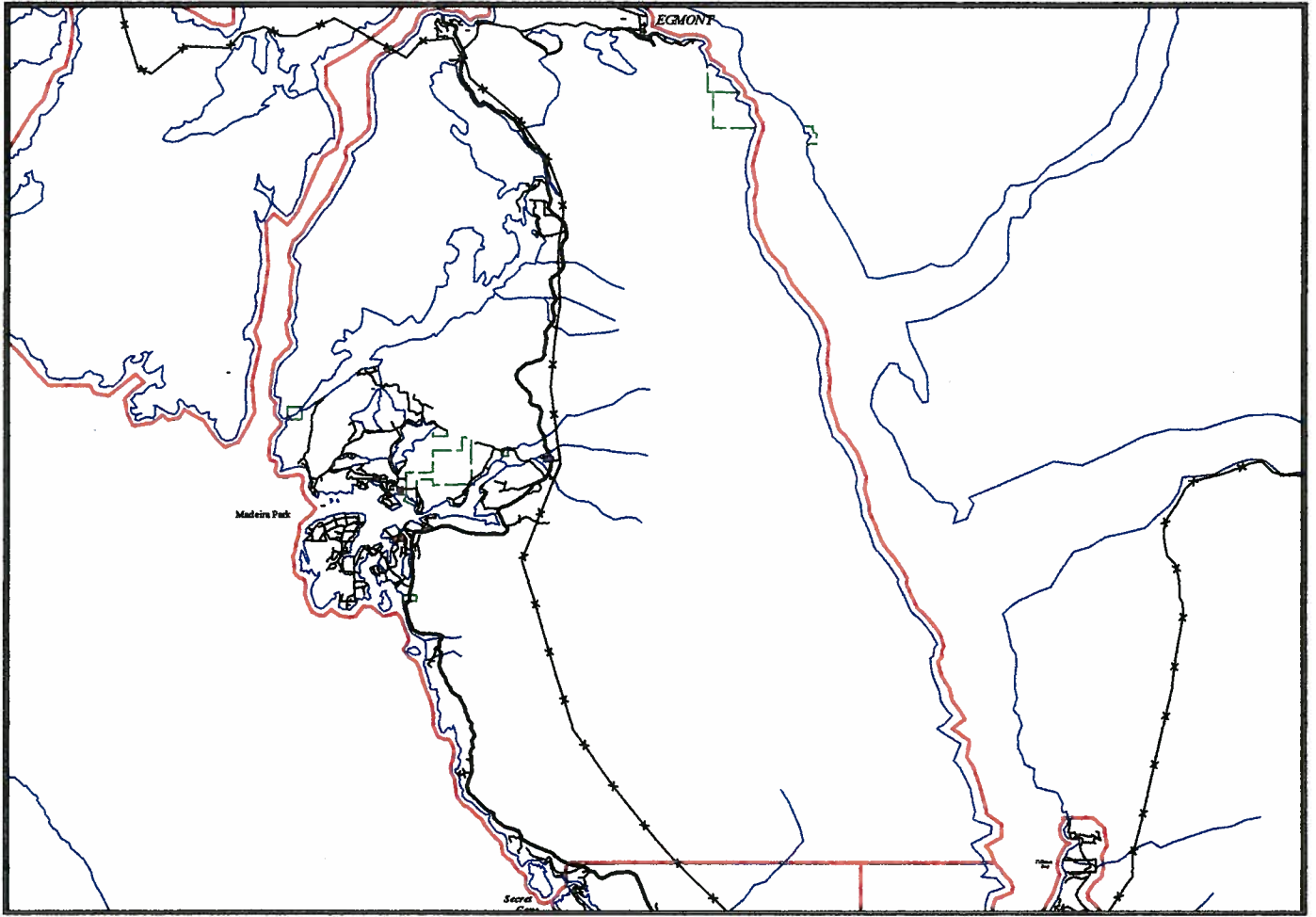
## Langdale Elementary School Catchment Area



Bound by Port Mellon to the north, moving south to and including Chekwelp Indian Reserve; bound on the east by Thornbrough Channel and on the west by the intersection of Reed Road and North Road; then northeasterly to North Road and Chamberlin Road (not including North Road), and back to Port Mellon in a generally northerly direction.

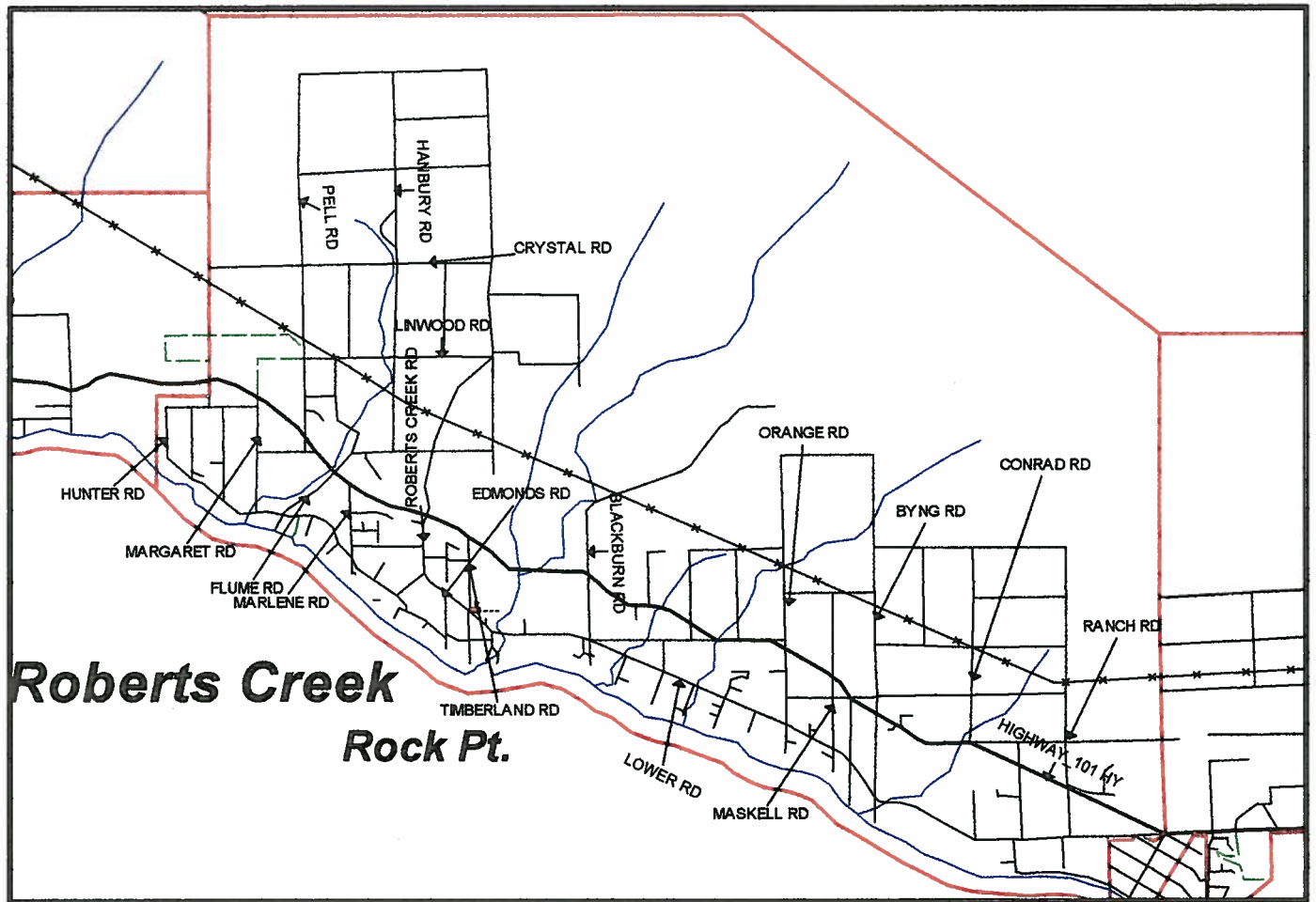
Note: Catchment area includes Gambier Island and Port Mellon (Not shown on Map)

# Madeira Park Elementary School Catchment Area



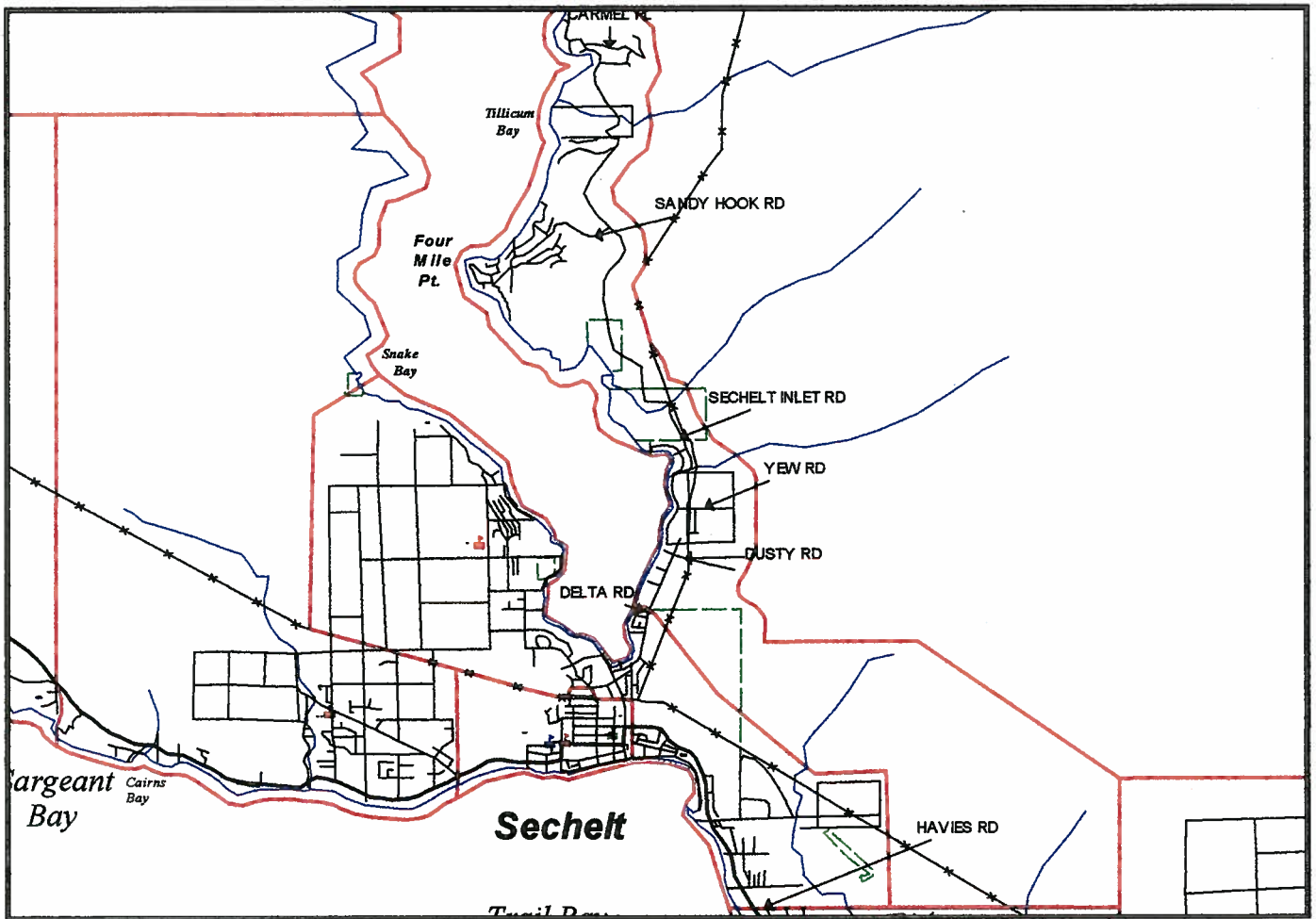
From the intersection of Highway 101 and Secret Cove Road, all area to the north and west of this point to Earls Cove and including Egmont.

# Roberts Creek Elementary School Catchment Area



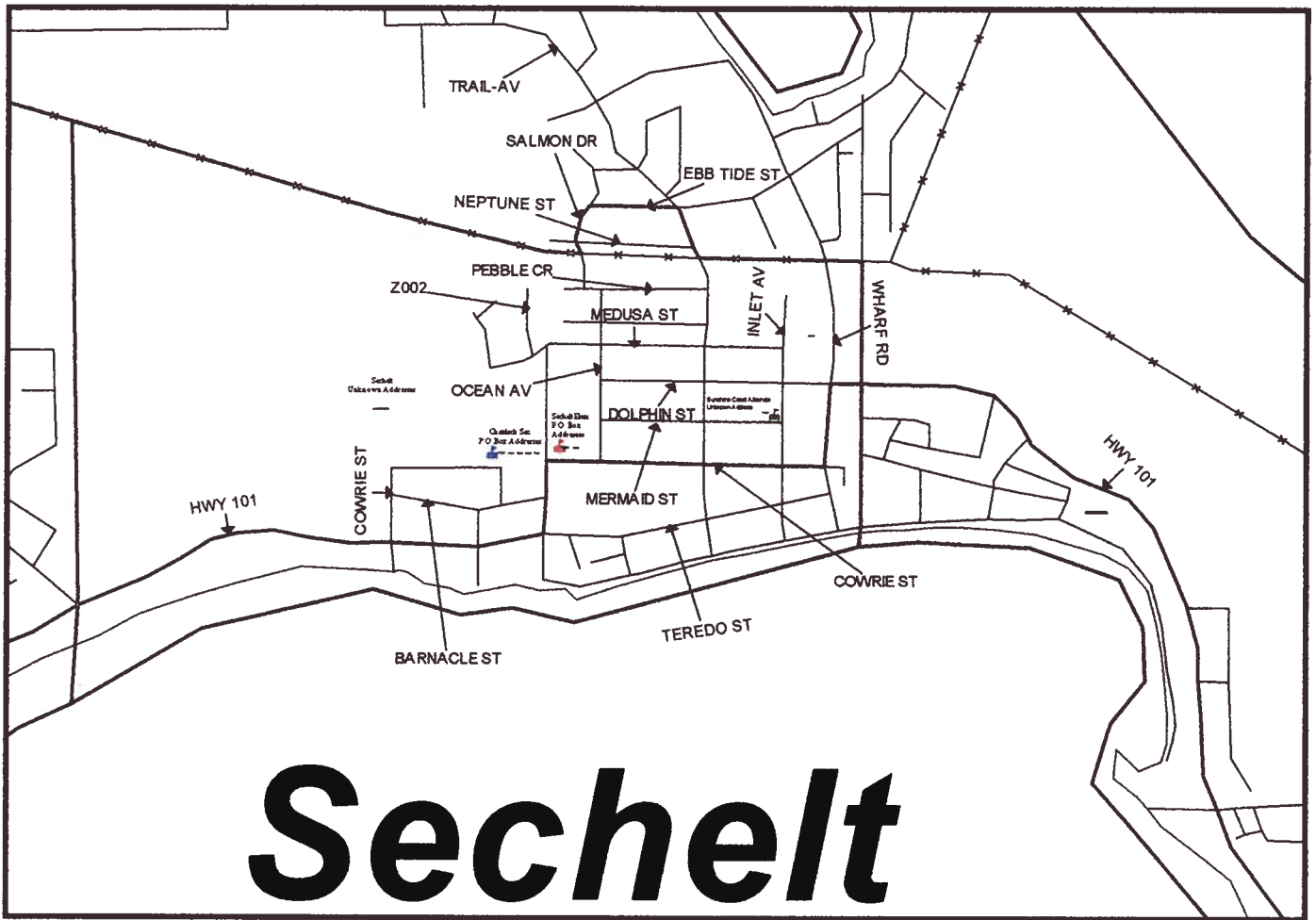
Catchment area includes Highway 101 and all its feeder roads, including Lower Road; from the intersection of Highway 101 and Lower Road in the East, but not including Pine Street and its feeder roads, to the western boundary of Roberts Creek Provincial Park where it intersects Highway 101. Areas west of this boundary which feed into Highway 101 east of this boundary fall within the Roberts Creek catchment area.

## Sechelt Elementary School Catchment Area- Eastern Boundary



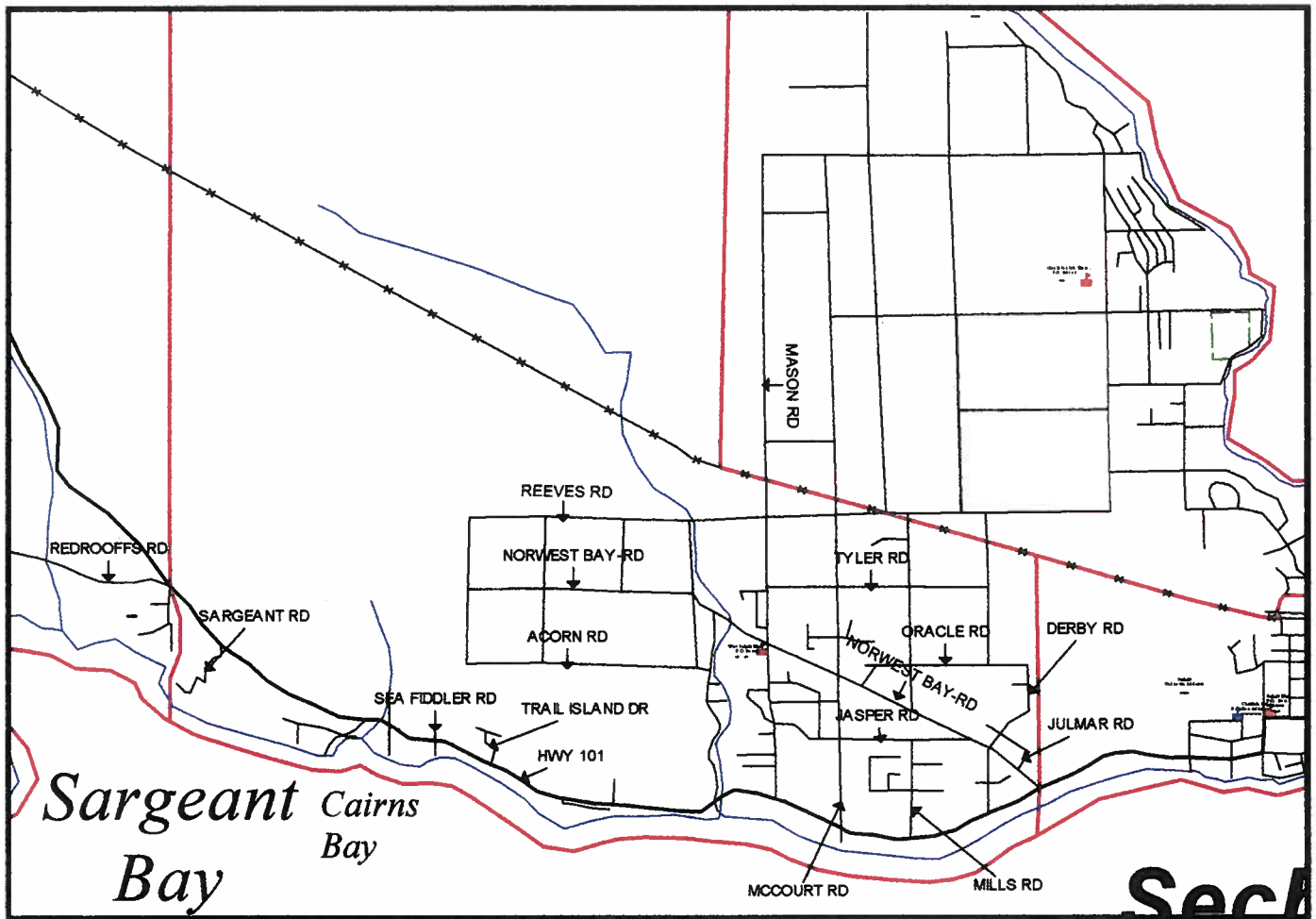
The Eastern catchment area runs from the northern boundary of the Sechelt Indian Government District- Delta Road north along the shoreline to the top of the peninsula and then south to Havies Road, if projected. From Delta Road the boundary follows the Sechelt Indian Government District boundary and continues south to the end of Havies Road, but does not include any part of Havies Road.

## Sechelt Elementary School Catchment Area- Western Boundary



The Western catchment area runs from and includes Xenichen Road in the east up to the hydro line; then west along the hydro line to Trail Avenue; along Trail Avenue north to Ebb Tide Street. The boundary then runs down Ebb Tide Street to Salmon Drive; then runs south down Salmon Drive to the hydro line. The residents on the north side of Ebb Tide Street and the West side of Salmon Drive attend Kinnikinnick Elementary School. The boundary then follows the hydro line west to the eastern catchment area boundary for West Sechelt Elementary School with the coastline forming the southern boundary.

# West Sechelt Elementary School Catchment Area



Catchment area to the east begins at the intersection of Highway 101 and Norwest Bay Road; the boundary moves north to the BC Hydro line and follows the Hydro line to just past Mason Road at which point the boundary moves north. The western boundary is formed at the intersection of Highway 101 and Redrooffs Road, with the southern border formed by the coastline.